








[Greetings from](#)
[Author Index](#)
[Category Index](#)
[A](#) | [B](#) | [C](#) | [D](#) | [E](#) | [F](#) | [G](#) | [H](#) | [I](#) | [J](#) | [K](#) | [L](#) | [M](#) | [N](#) | [O](#) | [P](#) | [Q](#) | [R](#) | [S](#) | [T](#) | [U](#) | [V](#) | [W](#) | [X](#) | [Y](#) | [Z](#)
A

AUTHOR INDEX

- | | | |
|------------------------------|--|---|
| Adrian Luckman | <ul style="list-style-type: none"> • SPATIAL AND TEMPORAL VARIABILITY IN MASS BALANCE OF GLACIERS IN SVALBARD AND GREENLAND USING PALSAR | ... PI110-1  |
| Ake Rosenqvist | <ul style="list-style-type: none"> • Revisiting PALSAR ScanSAR calibration: assessing the [07/2008] SIGMASAR processor upgrade | ... PI217-1  |
| Alexander I. Zakharov | <ul style="list-style-type: none"> • STUDY OF NEW CALIBRATION TECHNIQUES AND APPLICATIONS FOR PALSAR POLARIMETRIC MODE | ... PI102-1  |
| Anton V. Filatov | <ul style="list-style-type: none"> • DETECTION OF EARTH SURFACE DISPLACEMENTS IN AREA OF INTENSIVE OIL PRODUCTION BY RADAR INTERFEROMETRY | ... PI405-1  |

Atsuko . BAMBOO DISTRIBUTION MAPPING BY USING ALOS/ AVNIR-2 AND PRISM DATA

Nonomura

... [PI321-1](#) 

B

[AUTHOR INDEX](#)

Benoit . ACTIVE TECTONICS IN TAIWAN FROM INSAR TECHNIQUES

Deffontaines

... [PI112-1](#) 

Bryan Mercer . FOREST HEIGHT AND BIOMASS ESTIMATION USING SPACE-BORNE
POLARIMETRIC SAR DATA

... [PI427-1](#) 

 [Page Top](#)

C

[AUTHOR INDEX](#)

C. K. Shum . Study of Tidal Dynamics, Wetland Hydrology and Permafrost Degradation Using
ALOS PALSAR Interferometry

... [PI226-1](#) 

Charles L. . ALOS PALSAR quality assessment, calibration, and validation research

Werner

... [PI175-1](#) 

Charles W. . An L-Band Study of Cascade Range Volcanoes, Global Persistently Active
Wicks Volcanoes, and Areas of Active Deformation within the Western USA

... [PI059-1](#) 

Chinatsu . INTERFEROMETRIC ANALYSIS OF ALOS/PALSAR DATA FOR LAND SUBSIDENCE
Yonezawa MONITORING AND CRUSTAL DEFORMATION DETECTION

... [PI134-1](#) 

D

[AUTHOR INDEX](#)

David T. . CRUSTAL DYNAMICS RESEARCH WITH ALOS INTERFEROMETRY

Sandwell

... [PI114-1](#) 

- WESTERN NORTH AMERICA CRUSTAL DYNAMICS RESEARCH: WINSAR CONSORTIUM

... [PI114-12](#) 

Duk-jin Kim

- DETECTION OF OYSTER AND GROUNDWATER DISCHARGE IN TIDAL FLATS USING SYNTHETIC APERTURE RADAR

... [PI358-1](#) 

 [Page Top](#)

E

[AUTHOR INDEX](#)

Eric Mougin

- COMBINED RADAR AND VISIBLE STEREOSCOPIC REMOTE SENSING OF TROPICAL ECOSYSTEMS

... [PI157-1](#) 

Eric Rignot

- ICE VELOCITY MAP OF ANTARCTICA MEASURED WITH ALOS PALSAR

... [PI115-1](#) 

Erxue Chen

- FOREST STRUCTURE INFORMATION EXTRACTION FROM POLARIMETRIC ALOS PALSAR DATA

... [PI315-1](#) 

F

[AUTHOR INDEX](#)

Fahmi Amhar

- EXTRACTING KEY FOR LANDCOVER CHANGE USING MULTITEMPORAL PALSAR IMAGES & ITS CALIBRATION TO RELEVANT OPTICAL IMAGES

... [PI389-1](#) 

Florian Siegert

- Vegetation Cover and Biomass assessment in tropical rainforests - BIOVEC

... [PI211-1](#) 

Francesco

- SOIL MOISTURE RETRIEVAL FROM TEMPORAL SERIES OF PALSAR SCANSAR DATA

... [PI013-1](#) 

François-





- Deforestation and indigenous settlements in western Roraima (Brazil)

Micheal Le







Tourneau







... [PI044-1](#) 

G
AUTHOR INDEX

- G.** • Snow parameters estimation and monitoring of movement of Gangotri glacier in the Indian Himalayan region ... [PI342-1](#) 
- Venkataraman**
- Genya Saito** • AGRICULTURAL FIELDS MONITORING USING ALOS DATA ... [PI213-1](#) 
- Guo Huadong** • STUDY FOR LAND SURFACE PROPERTIES WITH ALOS PALSAR ... [PI017-1](#) 
- Guo Zhifeng** • FOREST ABOVE GROUND BIOMASS AND HEIGHT ESTIMATION IN NORTHEASTERN CHINA USING ALOS PALSAR DATA ... [PI369-1](#) 




H
AUTHOR INDEX

- Hajime** • URBAN AREA APPLICATION AND CALIBRATION OF ALOS/PALSAR FULL POLARIMETRIC OBSERVATION DATA ... [PI033-1](#) 
- Fukuchi**
- Hannes** • MULTIDISCIPLINARY REMOTE SENSING APPLICATIONS USING ALOS IMAGE DATA (MULTI-AID) ... [PI045-1](#) 
- Raggam**
- Hasanuddin Z. Abidin** • TIME SERIES DEFORMATION ANALYSIS OF LUMPUR SIDOARDJO (LUSI) MUD VOLCANO USING INTERFEROMETRY SYNTHETIC APERTURE RADAR ... [PI003-1](#) 
- LAND SUBSIDENCE MONITORING IN JAKARTA DERIVED BY INSAR (2008-2010) ... [PI003-7](#) 
- Earthquake Land Deformation from InSAR Data (5.6 MwGCMT, March 2, 2009, Palu, Celtral Sulawesi, Indonesia) ... [PI003-13](#) 
- Hiroshi Kawamura** • STUDY ON THE OCEANIC PHENOMENA IN THE SEA AROUND JAPAN USING PALSAR ON BOARD ALOS ... [PI214-1](#) 

- Hiroshi Kimura** . POLARIMETRIC CALIBRATION OF PALSAR ... [PI121-1](#) 
- . PALSAR POLARIMETRY AND INTERFEROMETRY ... [PI122-1](#) 
- Hiroya Yamano** . USE OF ALOS DATA FOR MONITORING CORAL REEF BLEACHING ... [PI204-1](#) 
- Hiroyoshi Yamada** . POLARIMETRIC SCATTERING ANALYSIS IN FULLY POLARIMETRIC SAR ... [PI025-1](#) 
- Hiroyuki Wakabayashi** . SEA ICE DETECTION IN THE SEA OF OKHOTSK USING PALSAR POLARIMETRIC DATA ... [PI205-1](#) 
- Howard A. Zebker** . InSAR Studies of Slow Crustal Deformation ... [PI047-1](#) 



 [Page Top](#)




AUTHOR INDEX

- Ian Dowman** . ANALYSIS OF URBAN LANDSCAPE USING MULTI SENSOR DATA ... [PI061-1](#) 
- Ichio Asanuma** . RESEARCH ON SATELLITE DATASET FOR ENVIRONMENTAL EDUCATION ... [PI302-1](#) 
- Irina Smirnova** . Application of ALOS and Other Satellite Data to Study Landscape Changes Related to Petroleum Fields and Their Exploitation at the Timan-Pechorian petroleum province ... [PI200-1](#) 

J

AUTHOR INDEX







- Jiancheng Shi** . Estimation of Snow Covered Area Using ALOS's PALSAR Data ... [PI132-1](#) 
- Jicang Wu** . DINSAR EXPERIMENTS FOR SHANGHAI GROUND SUBSIDENCE MONITORING BY USING ALOS PALSAR DATA ... [PI395-1](#) 











- Jong-Sen Lee** • Ionospheric Structure Imaging with ALOS PALSAR ... [PI317-1](#) 
- Joong-Sun Won** • ALOS PALSAR Investigation of Coastal Geomorphologic Mapping ... [PI120-1](#) 
- Josef KellIndorfer** • INFORMATION POTENTIAL OF ALOS PALSAR DATA FOR INTEGRATION INTO FOREST INFORMATION SYSTEMS: MAPPING OF FOREST CANOPY HEIGHT AND GROWING STOCK VOLUME IN CENTRAL CHILE USING SYNERGY OF ALOS PALSAR, LANDSAT ETM AND SMALL FOOTPRINT LIDAR. ... [PI159-1](#) 

 [Page Top](#)








K

AUTHOR INDEX



- K.M. Sreejith** • Earthquake Deformation studies using ALOS L-Band Differential SAR Interferometry ... [PI340-1](#) 
- Kanako Muramatsu** • EXTRACTION OF VEGETATION INFORMATION FOR FORESTRY MANagements AND ENVIRONMENTAL MONITORING USING ALOS/AVNIR-2 AND PRISM DATA ... [PI212-1](#) 
- Katsuo Okamoto** • DEVELOPING METHOD FOR MONITORING RED-SOIL SEDIMENTATION IN CORAL REEFS OFF OKINAWA ISLAND, USING ALOS DATA ... [PI366-1](#) 
- Katsutoshi Kozai** • MAPPING OF INDONESIAN CORAL REEF COVERAGE BASED ON ALOS AVNIR-2 DATA ... [PI367-1](#) 
- Kazuhiko Fukami** • STUDY ON APPLICABILITY OF ALOS DATA FOR FLOOD INUNDATION SIMULATION ... [PI397-1](#) 
- Kazuo Oki** • DEVELOPMENT OF AGRICULTURAL MONITORING SYSTEM WITH REMOTE SENSING IMAGERY AND FIELD SERVER DATA ... [PI341-1](#) 












- Kazuo Ouchi** . APPLICATIONS OF ALOS-PALSAR TO COASTAL WATERS WITH EXAMPLES OF SHIP DETECTION, AND INFORMATION EXTRACTION ON OCEAN WAVES AND UNDERWATER MARINE CULTIVATION ... [PI232-1](#) 
- Keiichiro Ohshima** . STUDIES ON FORMATION OF THE COASTAL POLYNYA AND SEA ICE THICKNESS ALGORITHM USING THE ALOS PALSAR AND PASSIVE MICROWAVE DATA ... [PI322-1](#) 
- Keiji Kimura** . Urban and sub-urban climate change caused by the land cover change ... [PI123-1](#) 
- Ken Matsumoto** . ALOS FOR ARCHAEOLOGICAL INVESTIGATION IN WEST ASIA ... [PI418-1](#) 
- Ke-Sheng CHENG** . IDENTIFYING PREVALENT LANDCOVER CONVERSION PATTERNS IN REGIONS OF DIFFERENT MAJOR DEVELOPMENTS ... [PI355-1](#) 
- Kevin Tansey** . RETRIEVAL OF ENVIRONMENTAL FOREST PARAMETERS USING THE POLARIMETRIC PALSAR ... [PI109-1](#) 
- Kiyoyuki Yaota** . The extraction of rural agricultural area problems and the policy proposal using ALOS satellite images ... [PI415-1](#) 
- Kohei Cho** . COMPARISON AND INTEGRATION OF PALSAR SCANSAR AND MODIS IMAGES FOR MONITORING SEA ICE IN THE SEA OF OKHOTSK ... [PI215-1](#) 
- Kurt L. Feigl** . RAPID UPLIFT IN LAGUNA DEL MAULE VOLCANIC FIELD OF THE ANDEAN SOUTHERN VOLCANIC ZONE (CHILE) MEASURED BY PALSAR INTERFEROMETRY ... [PI092-1](#) 
 . PALSAR INTERFEROMETRY APPLIED TO THE ERUPTIONS OF EYJAFJALLAJOKULL VOLCANO, ICELAND IN 2010 ... [PI093-1](#) 





L
AUTHOR INDEX

- Laurence C. Smith** . FINAL REPORT FOR ALOS PROJECT "FLOODING AND ICE BREAKUP DYNAMICS OF LARGE NORTHERN RIVER SYSTEMS" ... [PI073-1](#) 
- Leonid M. Mitnik** . OCEANIC DYNAMIC PHENOMENA AND SEA ICE STUDY IN THE NORTHWEST PACIFIC OCEAN ... [PI356-1](#) 
- . OIL SPILL DETECTION AND MAPPING IN THE NORTHWEST PACIFIC OCEAN BY L-BAND ALOS PALSAR ... [PI364-1](#) 
- Li Jiren** . ALOS APPLICATION IN CHINA FLOOD MAPPING AND RISK ASSESSMENT ... [PI375-1](#) 
- Lim Hwee San** . The use of ALOS data in studying environmental changes in Malaysia ... [PI404-1](#) 
- Lu Xi Xi** . APPLICATIONS OF ALOS PALSAR DATA FOR MANGROVE MONITORING AND MAPPING: EXAMPLES FROM MEXICO & AFRICA ... [PI423-1](#) 
- Luciano Vieira Dutra** . DISCRIMINATION OF LOW BIOMASS CLASSES IN A TROPICAL ENVIRONMENT USING PALSAR FDB IMAGERY ... [PI108-1](#) 

M
AUTHOR INDEX

- Magaly Koch** . Geostructural and Hydrogeological Setting of the Gallaba Plain in West Aswan, Egypt, as revealed by ALOS/PALSAR Subsurface Imaging ... [PI081-1](#) 
- Mahmud Arifin Raimadoya** . ALOS-INDONESIA POL-INSAR EXPERIMENT (AIPEX): REDD-INDONESIA READINESS PHASE ... [PI402-1](#) 


Mahta	• Vegetation and Surface Studies to Assess Biomass, Fire Susceptibility, and	
Moghaddam	Wetlands State	... PI158-1 
Makoto Satake	• CALIBRATION AND VALIDATION FOR ALOS/PALSAR USING PI-SAR	... PI079-1 
Manabu	• ENVIRONMENT MEASUREMENT FOR BOREAL REGION WITH L-BAND FULL	
Watanabe	POLARIMETRC SAR	... PI335-1 
Masahiro	• A STUDY FOR ARCHAEOLOGICAL EXPLORATION USING SPACEBORNE SAR	
Etaya		... PI308-1 
Masanobu	• Study on estimating tree height distribution using the polarimetric	
Shimada	interferometric PALSAR data analysis	... PI193-1 
	• PALSAR SCANSAR-SCANSAR INTERFEROMETRY	... PI194-1 
Masataka	• Change Detection of Digital Surface Model by ALOS PRISM	
Takagi		... PI019-1 
Masato Kato	• APPLICATION OF FOREST RESOURCE MANAGEMENT USING ALOS PALSAR DAT	... PI314-1 
Masato Sakai	• MONITORING OF "QUEBRADA", THE DRY RIVER CHANNELS, ON THE NASCA PAMPA, PERU	... PI022-1 
Masayuki	• CALIBRATION AND VALIDATION OF ALOS/AVNIR-2 - Generation of RPC Model	
Matsuoka	and Land Cover Classification -	... PI229-1 
Masayuki	• MAPPING MANGROVES WITH THE ALOS SENSORS	
Tamura		... PI307-1 



- May Celine T. M. Vicente** . THE RIDGE, RIVER TO REEF RURAL-URBAN LAND USE EVALUATION SYSTEM FOR CLIMATE CHANGE ADAPTATION AND DISASTER RISK MANAGEMENT PROJECT: MID-TERM REPORT (R3 RULES for CCA-DRM) ... [PI 309-1](#) 
- Mikiyasu Nakayama** . ANALYSIS OF MULTI-MODE PALSAR DATA TO DETECT FOREST DEGRADATION IN THE HUMID TROPICS ... [PI 206-1](#) 
- Motoyuki Sato** . PROPOSAL OF A NEW ALGORITHM OF THE THREE-COMPONENT DECOMPOSITION FOR AZIMUTHALLY INCLINED OBJECTS ... [PI 231-1](#) 
- . A NOVEL METHOD FOR POLARIMETRIC SAR IMAGE SPECKLE FILTERING AND EDGE DETECTION ... [PI 345-1](#) 

 [Page Top](#)

N



AUTHOR INDEX

- Nadiya MURATOVA** . Combining Microwave and Optical Data for Crop Management in Kazakhstan ... [PI 363-1](#) 
- Naoki Ishitsuka** . OBSERVATION OF JAPANESE PADDY RICE FIELDS USING MULTI TEMPORAL AND POLARIMETRIC PALSAR DATA ... [PI 365-1](#) 
- Naoko Nihei** . USING ALOS SATELLITE IMAGES TO DEVELOP EFFICIENT MEASURES AGAINST VECTOR -BORNE DISEASES- REGIONAL DIFFERENCES IN OUTBREAK RISK OF SCHISTOSOMIASIS IN CHINA ... [PI 082-1](#) 
- Naoshi Kondo** . PREDICTION OF YIELD AND QUALITY OF CROPS BY USE OF SATELLITE IMAGES ... [PI 320-1](#) 
- Nguyen Thanh Hoan** . COMBINATION OF OPTICAL AND MICROWAVE DATA OF ALOS FOR TROPICAL FOREST MAPPING ... [PI 332-1](#) 

- Nitai Kundu** . STUDY OF THE EFFECT OF CHANGE IN LANDUSE IN SEWAGE-FED AQUA CULTURE SYSTEM OF CALCUTTA USING REMOTE SENSING & GIS. ... [PI216-1](#) 
- Nobuhiro Tomiyama** . DETECTION OF THE WIDE-AREA CRUSTAL MOVEMENT IN KYUSHU USING JERS-1/SAR AND ALOS/PALSAR DATA ... [PI421-1](#) 

| P



AUTHOR INDEX

- Paul R. Siqueira** . SAR Backscatter, InSAR and Lidar Studies for Measuring Vegetation Structure Over the Harvard Forest Region ... [PI117-1](#) 
- Pierre Briole** . GEOMORPHOLOGY AND GEOMORPHOLOGICAL CHANGES AT VOLCANOES AND ACTIVE FAULTS OBSERVED WITH ALOS. FUSION WITH OTHER REMOTE SENSING AND GROUND DATA. APPLICATION TO NATURAL DISASTER MONITORING. ... [PI167-1](#) 

 [Page Top](#)

| Q


AUTHOR INDEX


- Qinghua Ye** . APPLICATION OF ALOS DATA IN STUDYING ALPINE GLACIERS IN THE MT. HIMALAYAS ON THE TIBETAN PLATEAU ... [PI411-1](#) 
- Qinmin Wang** . LAND USE/ LAND COVER CHANGE MONITORING USING ALOS PALSAR DATA IN FUZHOU, CHINA: FINAL REPORT ... [PI347-1](#) 


| R




AUTHOR INDEX


- Rahmatullah Jilani** . FINAL REPORT ON RESEARCH ACTIVITIES CONDUCTED UNDER ALOS SCIENCE PROGRAM ... [PI351-1](#) 


- FINAL REPORT ON RESEARCH ACTIVITIES CONDUCTED UNDER ALOS SCIENCE PROGRAM... [PI352-1](#) 



- Richard Lucas**
 - Use of ALOS PALSAR data for Quantifying the Biomass and Structure of Wooded Savannas, Queensland, Australia.... [PI065-1](#) 


- Richard R. Forster**
 - MAPPING ICE SURFACE VELOCITY ON ALASKAN GLACIERS... [PI113-1](#) 

- Ridha Touzi**
 - Polarimetric PALSAR System Model Assessment and Calibration
 - Peatland subsurface water flow monitoring using polarimetric L-band PALSAR
 - The Contribution of ALOS PALSAR Multi-polarization and Polarimetric Data to Crop Classification... [PI228-1](#) 
... [PI228-5](#) 
... [PI228-11](#) 








- Rikie Suzuki**
 - BIOMASS MAPPING BY ALOS/PALSAR OVER BOREAL FOREST IN ALASKA ACCOMPANIED WITH GROUND-BASED FOREST SURVEY... [PI316-1](#) 

- Robert J. Mellors**
 - INVESTIGATION OF CRUSTAL MOTION IN THE TIEN SHAN USING INSAR... [PI156-1](#) 




- Roland Burgmann**
 - ALOS PALSAR MEASUREMENTS OF DEFORMATION IN THE SAN FRANCISCO BAY AREA, CALIFORNIA
 - INVESTIGATION OF EARTHQUAKE-CYCLE DEFORMATION IN TIBET FROM ALOS PALSAR DATA... [PI069-1](#) 
... [PI168-1](#) 

- Ryoichi Furuta**
 - ESTABLISHMENT OF LANDSLIDE MONITORING AND HAZARD LEVEL ASSESSMENT SYSTEM BY ALOS, AND ITS APPLICATION... [PI408-1](#) 

S
AUTHOR INDEX

- Sam Wouthuyzen** . APPLICATION OF ALOS AVNIR-2 IMAGES FOR ASSESSING AND MANAGING THE COASTAL ZONE RESOURCES IN INDONESIA ... [PI 325-1](#) 
- Sang-Wan Kim** . GROUND SUBSIDENCE MONITORING BY SBAS ANALYSIS IN MINING AREAS ... [PI 429-1](#) 
- Seigo Nasu** . Monitoring System for Suspended Sediment in Surface Water Using Remotely Sensed Data-ALOS/AVNIR-2 ... [PI 305-1](#) 
- Sergey G. Kritsuk** . Satellite taxation of a forest inventory in the Boreal zone ... [PI 106-1](#) 
- Shane R Cloude** . POLARIMETRY AND POLARIMETRIC INTERFEROMETRY FOR FORESTRY APPLICATIONS: FINAL REPORT ... [PI 007-1](#) 
- Shaun Quegan** . MONITORING TROPICAL DEFORESTATION WITH ALOS-PALSAR ... [PI 008-1](#) 
- Shiv Mohan** . Evaluation of Polarimetric, Interferometric and Differential Interferometric Techniques for Vegetation and Land Subsidence Study ... [PI 327-1](#) 

T
AUTHOR INDEX

- TAERIM KIM** . TIDAL CURRENT CONVERGENCE ZONES APPEARED ON SAR IMAGES ... [PI 385-1](#) 
- Takeo Tadono** . PROCESS STUDY FOR DEVELOPING ALGORITHMS TO QUANTITATIVELY ESTIMATE HYDROLOGICAL PARAMETERS BASED ON ALOS DATA ... [PI 192-1](#) 
- Taku Ozawa** . RESEARCH ON MONITORING OF VOLCANIC DEFORMATION USING SAR INTERFEROMETRY ... [PI 357-1](#) 

- Tat Soon YEO** . ASSESSMENT AND SYNERGISTIC USE OF ALOS DATA FOR LAND USE INVESTIGATION AND MONITORING ... [PI359-1](#) 
- Teruhisa Komatsu** . UTILIZATION OF ALOS DATA FOR MAPPING COASTAL HABITATS AND FISHING ACTIVITIES IN ASIA ... [PI095-1](#) 
- Teruhisa Shimada** . STRONG WINDS BLOWING THROUGH THE STRAITS IN THE JAPAN ... [PI301-1](#) 
- Teruo Osawa** . INVESTIGATION ON METHODOLOGY OF OFFSHORE WIND RESOURCE ASSESSMENT BY USING SYNTHETIC APERTURE RADAR ... [PI394-1](#) 
- Thomas J. Jackson** . PERSPECTIVES ON SOIL MOISTURE RETRIEVAL USING ALOS PALSAR ... [PI028-1](#) 
- Tomohito Asaka** . EVALUATION ANALYSIS FOR DIGITAL TERRAIN MODELS GENERATED FROM ALOS/PRISM -OB2 DATA ... [PI400-1](#) 
- Tong Phuoc Hoang Son** . APPLICATION OF ALOS IMAGERIES FOR MONITORING CORAL HEALTH IN COASTAL WATERS OF VIETNAM. ... [PI326-1](#) 
- Toshifumi Moriyama** . POLARIMETRIC CALIBRATION AND DECOMPOSITON BASED ON PARTICLE SWARM OPTIMIZATOIN ... [PI318-1](#) 
- Toshio Koike** . DEVELOPMENT OF MULTI-POLARIZATION SAR ALGORITHM FOR SOIL MOISTURE IN CAMBODIA ... [PI140-1](#) 
- Toshiro Sugimura** . SUBJECT DEVELOPMENT FOR THE REMOTE SENSING EDUCATION BY ALOS DATA ... [PI416-1](#) 

Tran Dinh Lan . Assessing damage of flood by using ALOS data in Thua Thien - Hue Province - Vietnam

... [PI063-1](#) 

Tsutomu Yamanokuchi . PRECISE EXTRACTION OF ICE SHEET TOPOGRAPHY AND GROUNDING LINE IN ANTARCTICA USING ALOS / PALSAR DATA

... [PI371-1](#) 

 [Page Top](#)

U

[AUTHOR INDEX](#)

Urs Wegmuller . Monitoring of mining induced surface deformation

... [PI094-1](#) 

W

[AUTHOR INDEX](#)

Waldir Renato Paradella . ALOS PALSAR and AVNIR Data for Geosciences Applications in Tropical Environments of Brazil

... [PI219-1](#) 

Wolfgang Wagner . The Potential of PALSAR ScanSAR Mode for Soil Moisture Retrieval

... [PI090-1](#) 

Wooil M. Moon . Research and Application Development for Polarimetric SAR Techniques for Volcanic Features Investigation and Volcanic Hazard Monitoring

... [PI139-1](#) 

X

[AUTHOR INDEX](#)

Xiaoli Ding . GEO-HAZARDS STUDIES BY PALSAR INTERFEROMETRY

... [PI390-1](#) 











Xiufeng Wang . LAND COVER CHANGES OVER THE PAST 30 YEARS IN KERQIN SANDY LAND, CHINA: A CASE STUDY IN NAIMAN BANNER





... [PI331-1](#) 

 [Page Top](#)

Y

[AUTHOR INDEX](#)




- Y.S. Rao** • SOIL MOISTURE MAPPING USING ALOS PALSAR POLARIMETRIC DATA ... [PI381-1](#) 
- Ya-Qiu Jin** • POLARIMETRIC SCATTERING SIMULATION AND DATA/IMAGE INFORMATION ANALYSIS FOR ALOS PALSAR AND AIRBORNE PISAR IMAGES ... [PI310-1](#) 
- Yasuharu Yamada** • FLOOD EXTENT DETECTION IN PADDY AREA AND FUTURE PLAN OF DISASTER INFORMATION SHARING PLATFORM IN RURAL AREAS ... [PI349-1](#) 
- Yasuhiro Suzuki** • ACTIVE FAULT MAPPING AND PHOTOGRAMMETRICAL ANALYSIS OF FAULTING ACTIVITIES IN MONGOLIA ... [PI407-1](#) 
- Yasunori Nakayama** • MONITORING OF ENVIRONMENTAL CHANGES IN ASIAN MIDDLE LATITUDE ZONE BY ALOS DATA - ANALYSIS OF CHANGE IN LAND COVER AND GROUND CONDITION - ... [PI163-1](#) 
- Yisok Oh** • SOIL MOISTURE RETRIEVAL OVER FARMING FIELDS USING THE ALOS PALSAR OBSERVATIONS ... [PI393-1](#) 
- Yo Fukushima** • RESEARCH ON CRUSTAL DEFORMATION IN SOUTHWESTERN JAPAN USING SAR INTERFEROMETRY ... [PI420-1](#) 
- Yong Wang** • Landuse changes and land availability caused by inundation and human resettlement in the Three Gorges Dam region of China ... [PI042-1](#) 
- Investigation of Responses of North Carolina Shorelines and Coastal Wetlands to Sea Level Rise ... [PI048-1](#) 
- Yoshio Yamaguchi** • FOUR-COMPONENT SCATTERING POWER DECOMPOSITION USING ROTATED COHERENCY MATRIX ... [PI016-1](#) 

- Yoshiyuki Yamamoto** . PATTERNS OF SPECTRAL VARIATION IN THE URBAN ENVIRONMENT OF DENSE LOW AND HIGH-RISE BUILDINGS AREA BASED ON ALOS/AVNIR-2 SATELLITE DATA ... [PI425-1](#) 
- Yosuke Ito** . DEVELOPMENT OF TECHNOLOGY EDUCATION FOR SECONDARY SCHOOL WITH EARTH OBSERVATION TECHNIQUE ... [PI323-1](#) 
- Yue Huanyin** . COAL MINING INDUCED LAND SUBSIDENCE MONITORING IN CHINA BY USING TIME SERIES MULTI-FREQUENCY SPACEBORNE INTERFEROMETRIC SAR DATA ... [PI398-1](#) 
- Yuji Sakuno** . Monitoring of water pollution and aquatic plants in the coastal lagoon environments using ALOS data ... [PI324-1](#) 

 [Page Top](#)

Z

AUTHOR INDEX

- ZHANG Hong** . MONITORING CHINA REGIONAL LAND SURFACE PROCESSING BY ALOS PALSAR DATA ... [PI406-1](#) 
- Zhen LI** . Land Surface Parameters Inversion method study using ALOS/PALSAR Data ... [PI330-1](#) 
- Zhiwei Li** . Ground Fissure Monitoring in China Based on PALSAR Data ... [PI430-1](#) 
- Zhong Lu** . STUDYING DEFORMATION OF VOLCANOES IN THE ALEUTIAN ISLANDS USING L-BAND ALOS PALSAR INTERFEROMETRY ... [PI057-1](#) 